

- **1784, September 21**

View from the sea of Macao, distant about 4 miles. Taken from ship Ponsborne at anchor. Sept. 21 1784.

[Atr. to John B. Hodson purser of the East India Company ship Ponsborne seafaring from Whampoa to Madras]

[Ms., part of an album of coastal profiles; pencil and ink on paper]

Cambridge University Library: Royal Commonwealth Society Library RCMS 6/1



- **[c.1900-1910]**

A panoramic view of Macau peninsula and city, looking north.

[Anonymous; part of an album of 8 Photographic panoramas of Hong Kong, Canton, and Macau; paper 961 mm x 249 mm.]

Cambridge University Library: Royal Commonwealth Society Library Y30383A



- **1924**

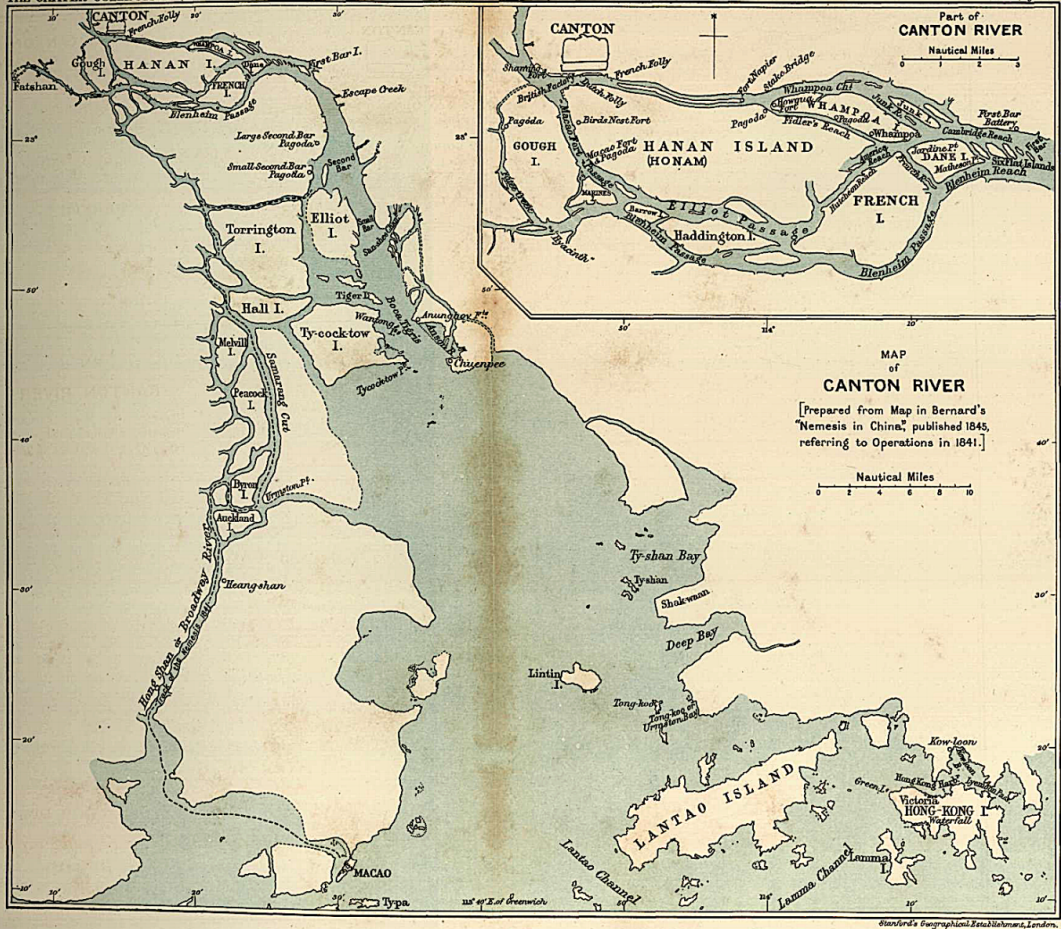
ORANGE, James.

The Chater Collection; Pictures Relating to China, Hongkong, Macao, 1655-1860; with Historical and Descriptive Letterpress by James Orange (illustrated).

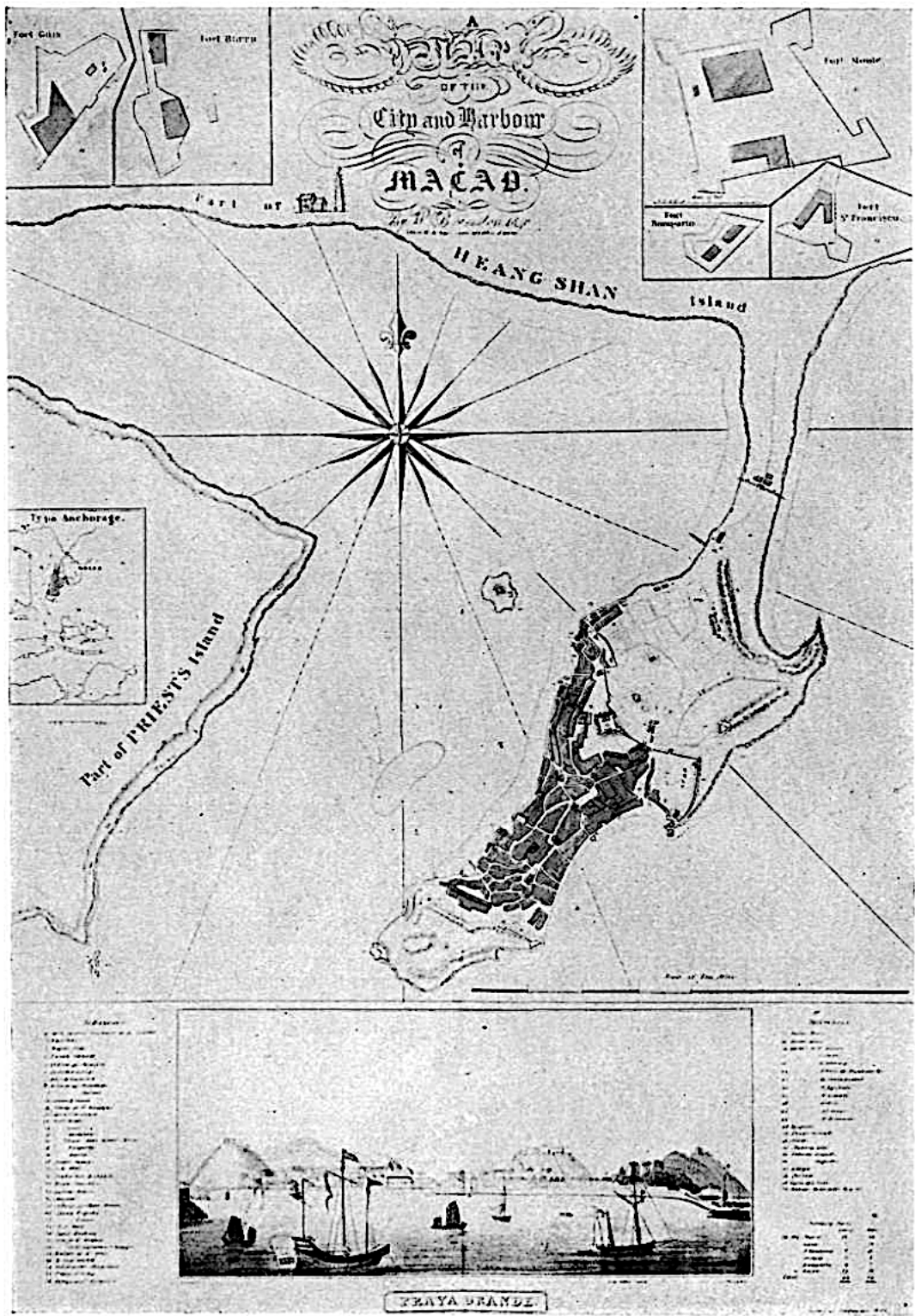
London: Thornton Butterworth, 1924 [Macao: pp. 275-319, 29 ill., 3 maps].

[Pr.; English]

Fitzwilliam Museum, Reference Collection, N5250.C39

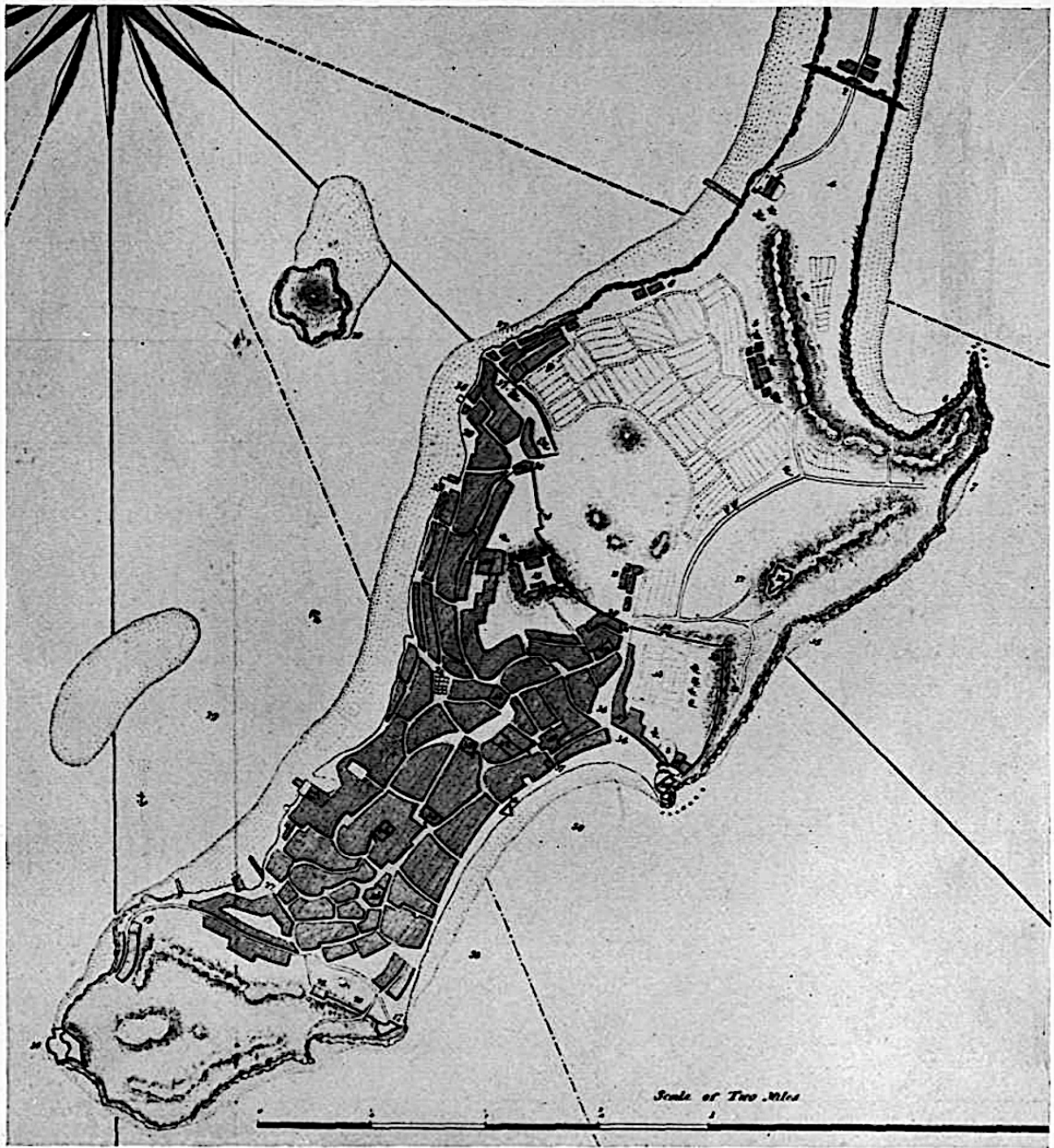


[Map of the Canton River, p. 313]



No. 34. Map of Macao. 1840. Photograph.

W. Bramston.



No. 34. Enlargement of Map of Macao. 1840.

W. Bramston.