

British Library

<https://www.bl.uk/>
British Library - 96 Euston Road
London

Cartography

- 1787

BONNE, Rigobert.

Plan of Taipa and Macao.

[Plan du Typa ou de Macao [Plan De La Baye D'Awatwska sur la Côte Orientale Du Kamtschatka]; [Parti Du Japon ou Nipon].

Paris: [s.n.], 1787.

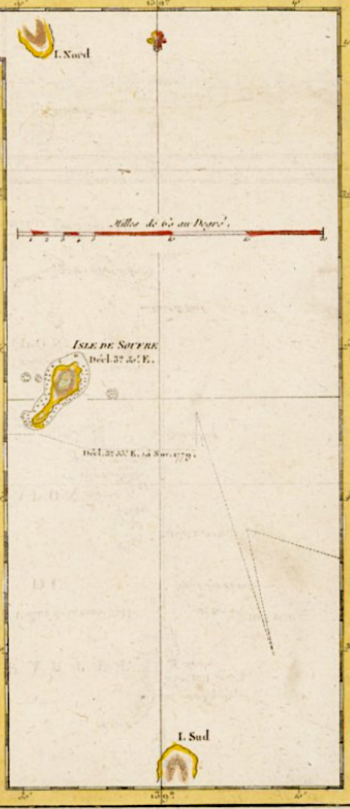
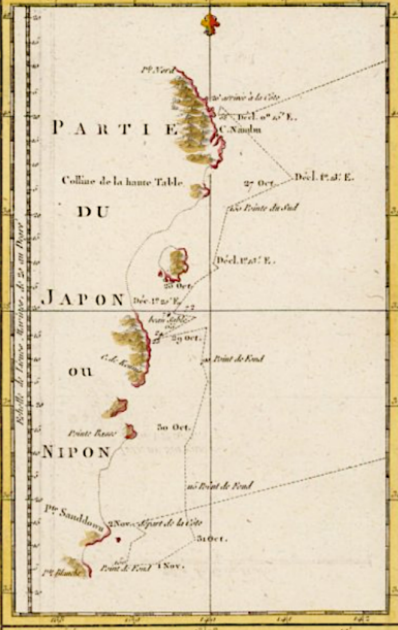
[Pr.; French; engraving; hand colored, 34.3 cm x 22.8 cm]

UIN: BJA00003244901



PLAN DE LA BAYE D'AWATSKA, sur la Côte Orientale DU KAMTSCHATKA.

Décl. 62° 29' E. 1779.



- **1796**

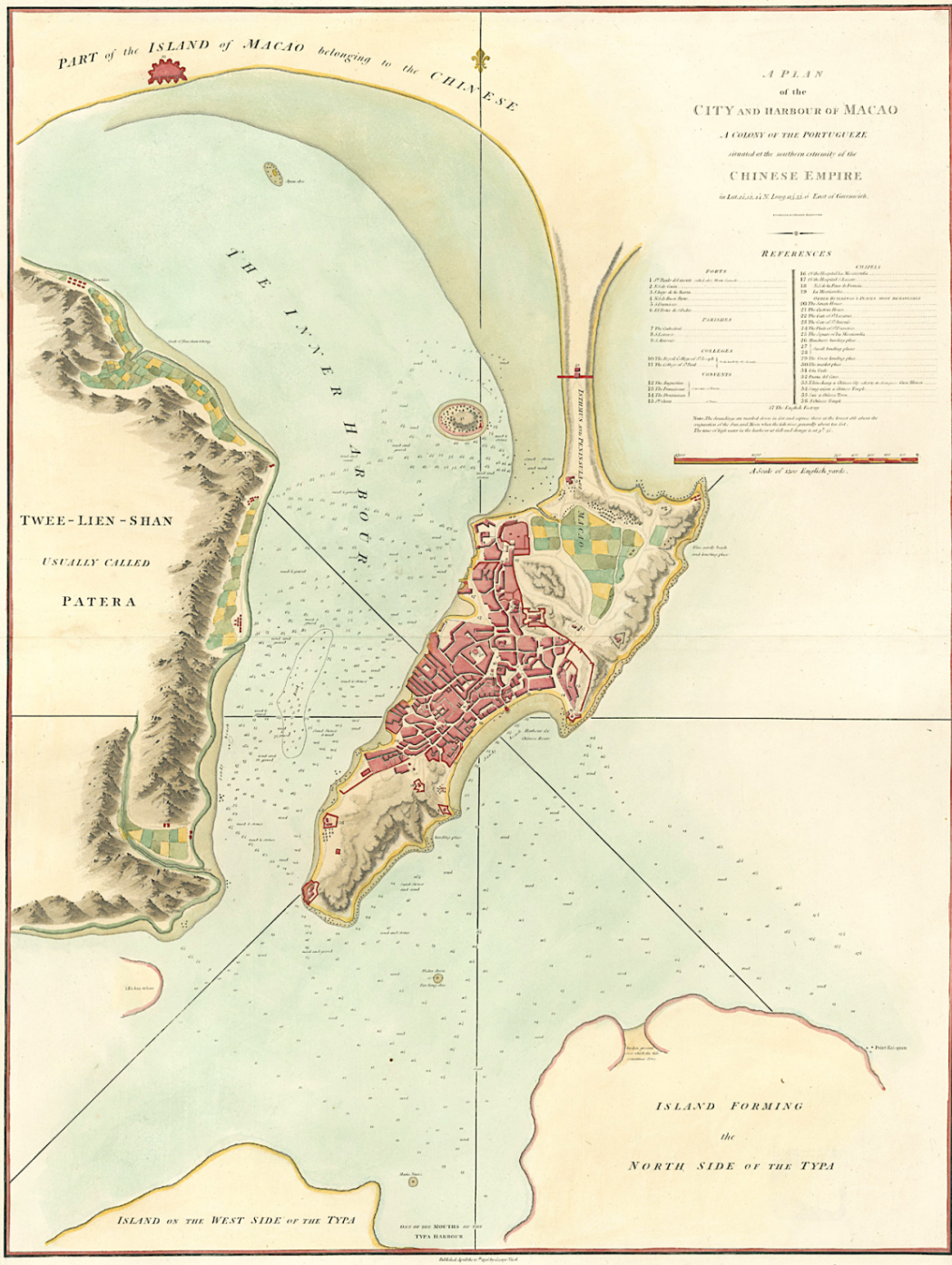
BAKER, Benjamin.

A Plan of the city and harbour of Macao: a colony of the Portugueze, situated at the southern extremity of the Chinese Empire in Lat. 22° 12'44" N., long. 113° 35'0" east of Greenwich.

[S.l.]: [s.n.], [1796]

[Pr.; English; engraving, 69 cm x 52 cm, hand colored]

UIN: BLL01006788901



Published by the Author, at the Office of the Surveyor-General, in the Strand, London.

- **1810**

ROSS, Daniel & MAUGHAN, Philip

Chart of the different passages leading to Macao Roads.

[London]: [J. Horsburgh], 1810,

[Pr.; English; engraving; map]

UIN: BLL01004883921

